

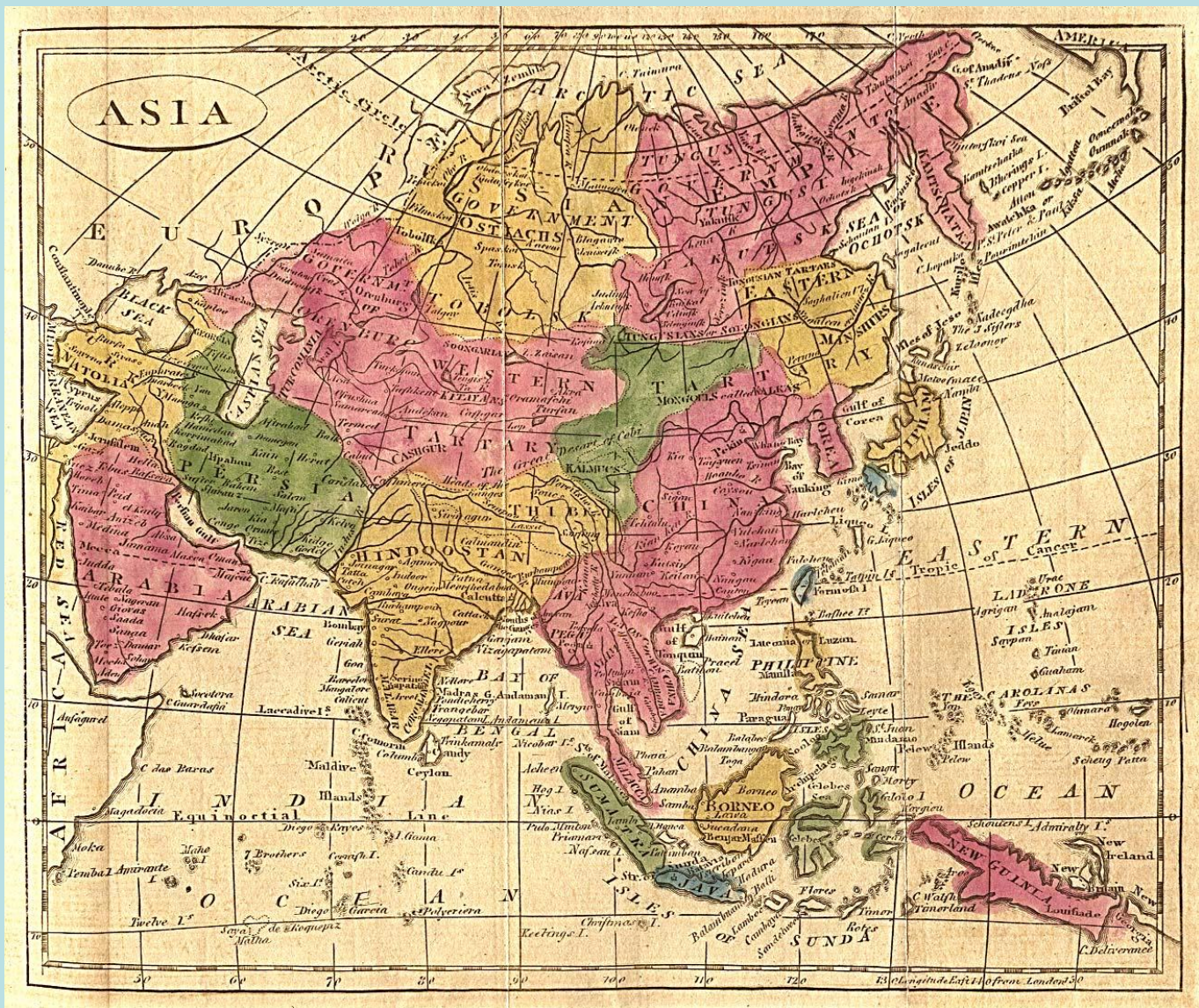
Colloque du jeudi 10 mai 2012 organisé par
le Trinôme de l'Académie de Grenoble
(Éducation nationale – IHEDN – Défense)

**De la Turquie à l'Afghanistan :
une nouvelle question d'Orient ?
par Monsieur Jacques FRÉMEAUX
Professeur des Universités,
Université de Paris Sorbonne**

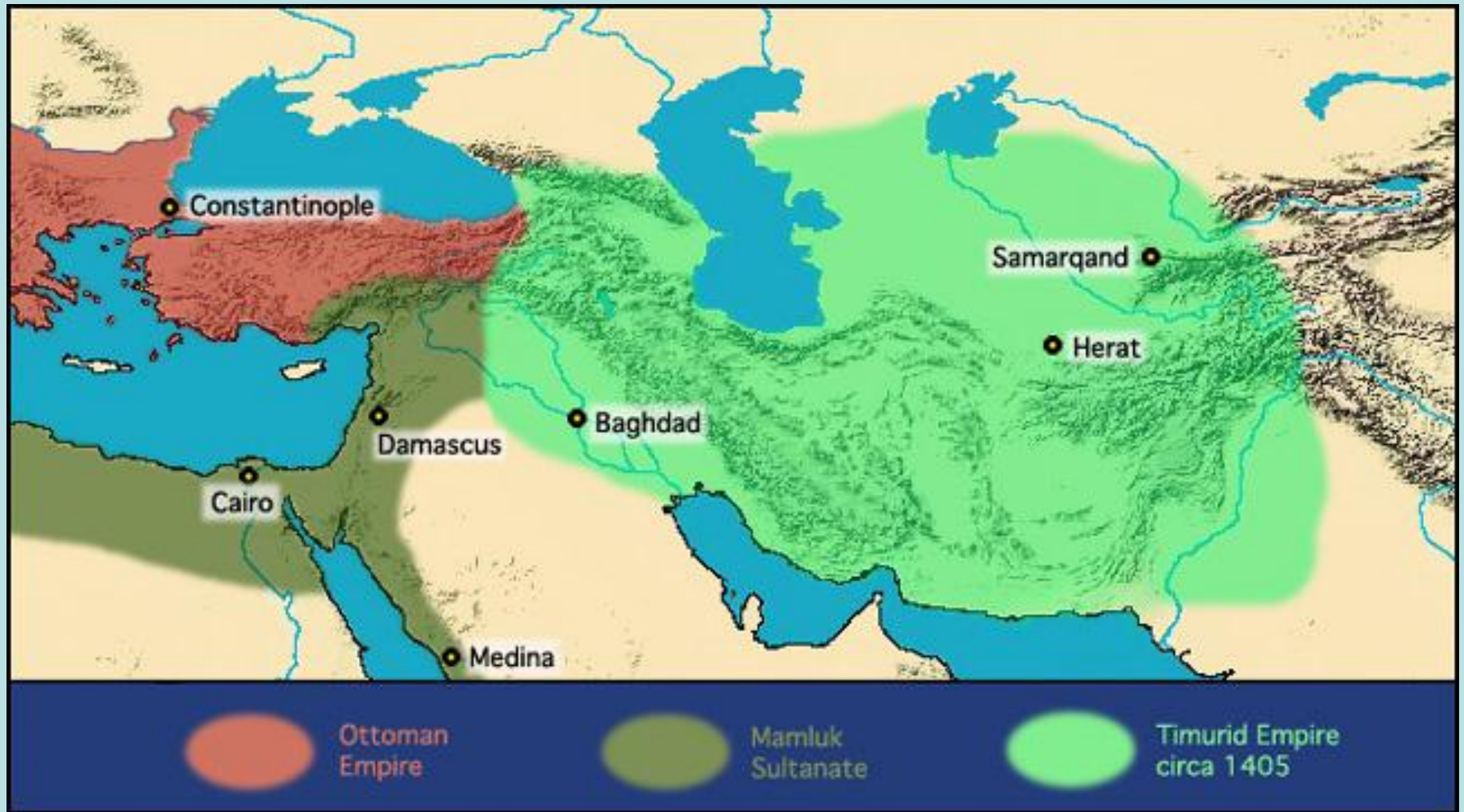




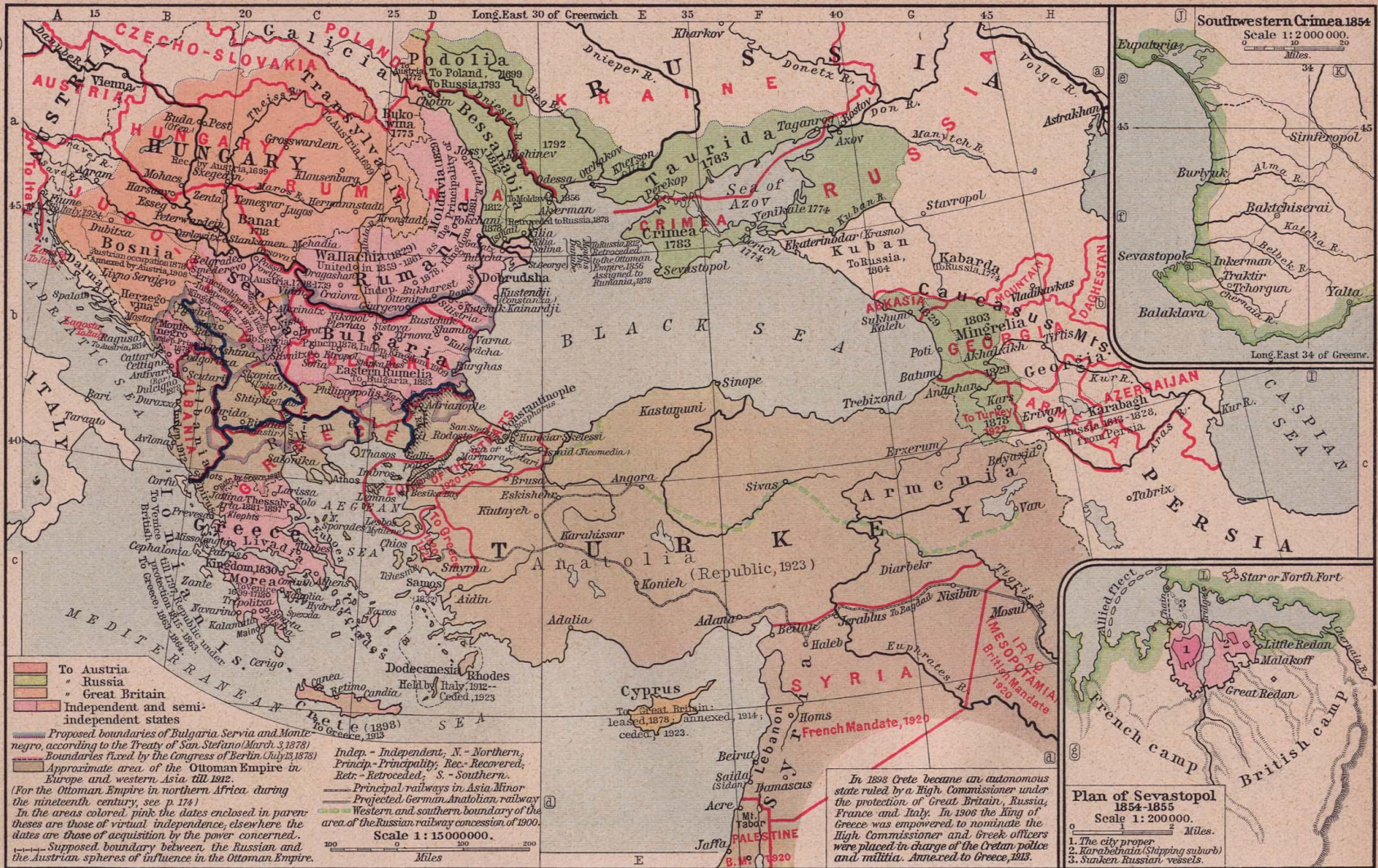
EMPIRE D'ALEXANDRE



ASIE 1808



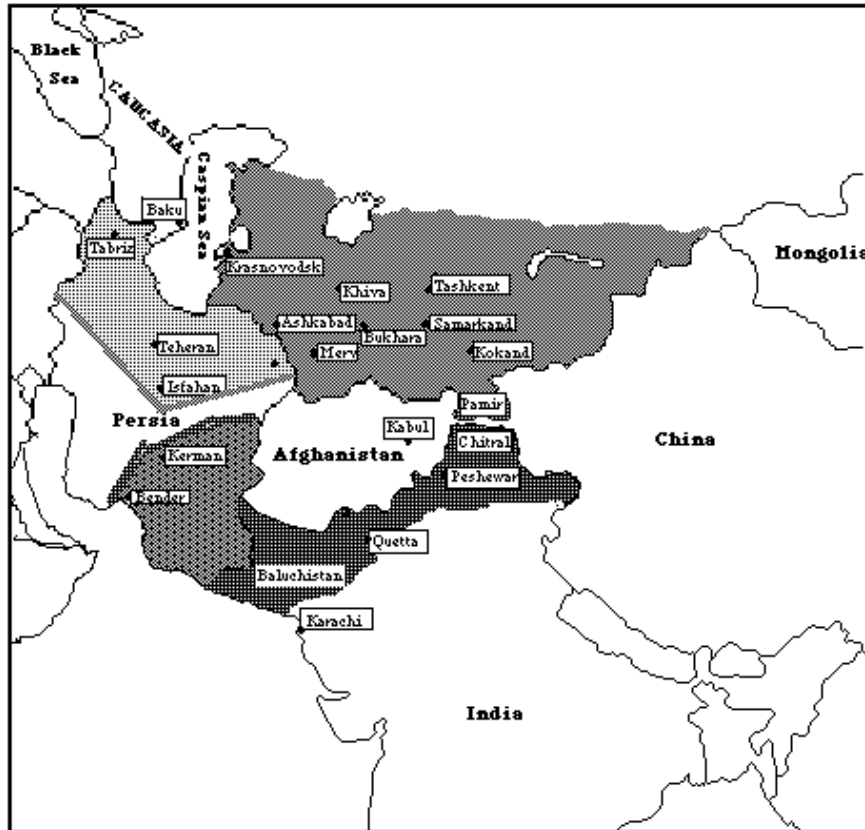
EMPIRE TIMOURIDE



EMPIRE OTTOMAN

RUSSIAN AND BRITISH EXPANSION IN CENTRAL ASIA

1865-1907



Areas of Russian Expansion
Russian Sphere of Influence

Areas of British Expansion
British Sphere of Influence

TERRITORIES AND TOWNS UNDER

RUSSIAN CONTROL:

Tashkent--1865
 Samarkand--1868
 Krasnovodsk--1869
 Kokand--1871
 Khiva--1873
 Bukhara--1876
 Ashkabad--1881
 Merv--1884
 Pamir--1895
 Sphere of Influence
 in Persia--1907

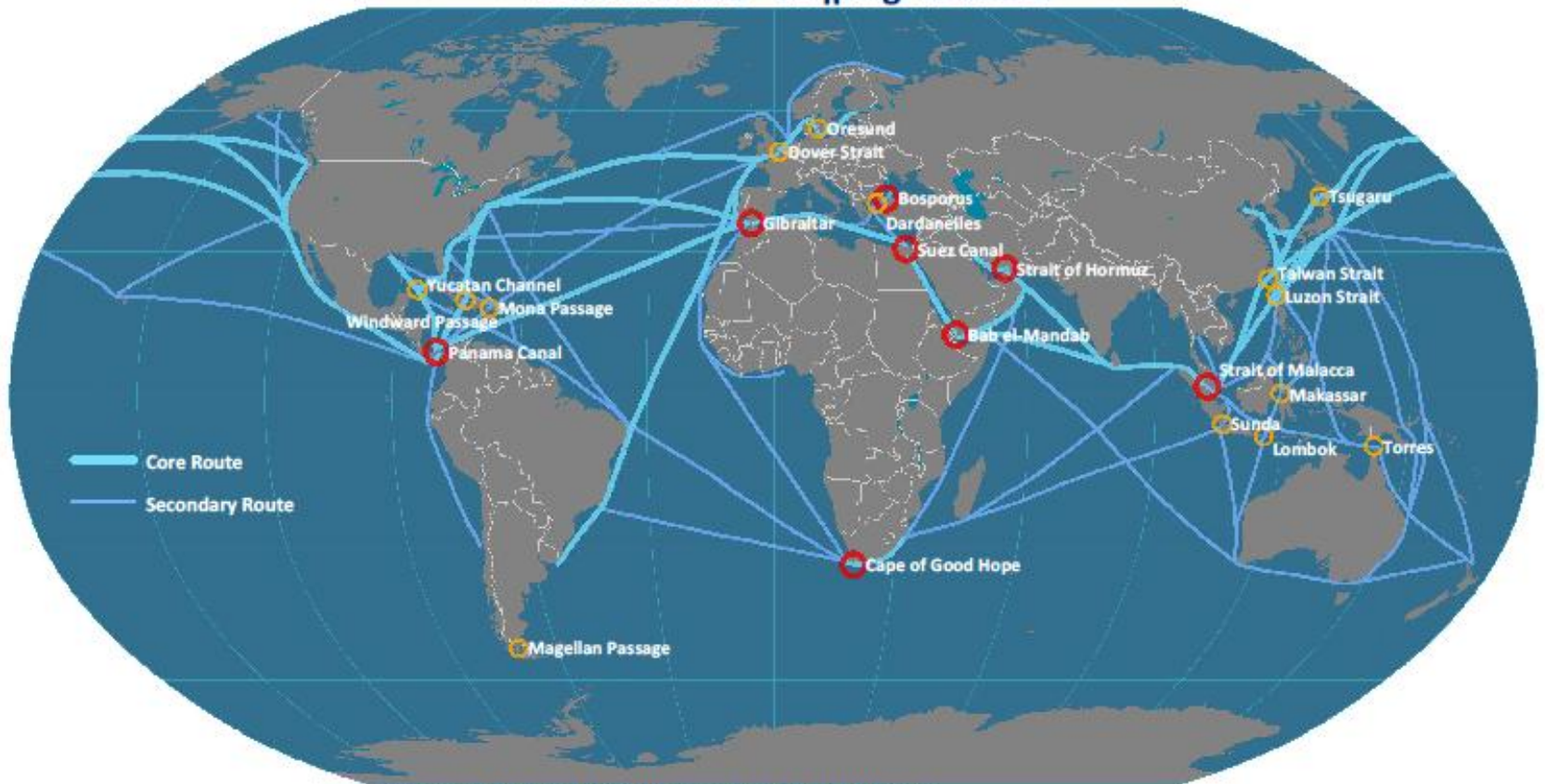
TERRITORIES AND TOWNS UNDER

BRITISH CONTROL:

Baluchistan --1876
 Quetta--1880
 Peshwar--1891
 Chital--1895
 Sphere of Influence in Persia--1907

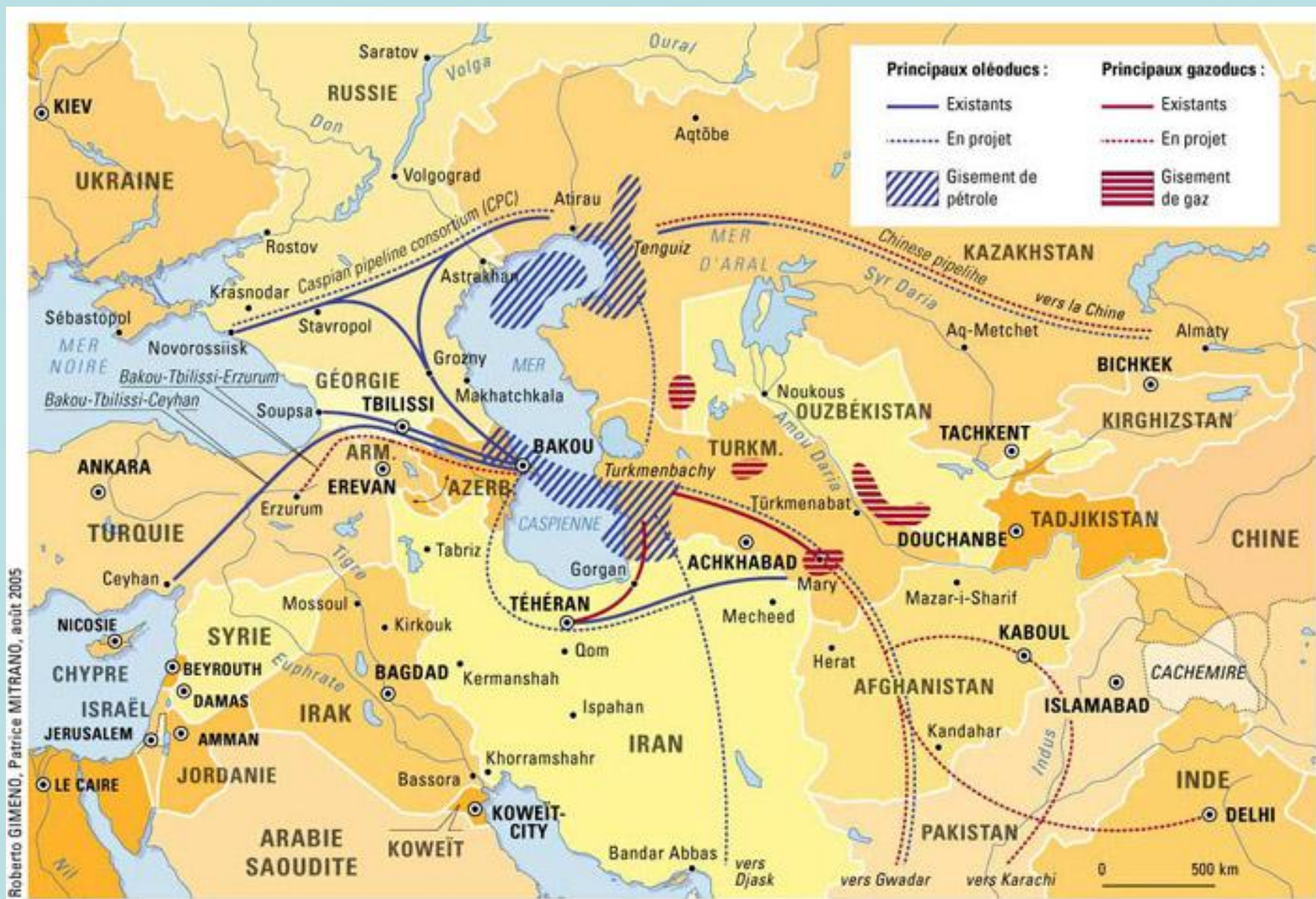
Progression
 russe et anglaise
 en Asie centrale

Main Maritime Shipping Routes



Dr. Jean-Paul Rodrigue, Dept. of Global Studies & Geography, Hofstra University.

Routes maritimes



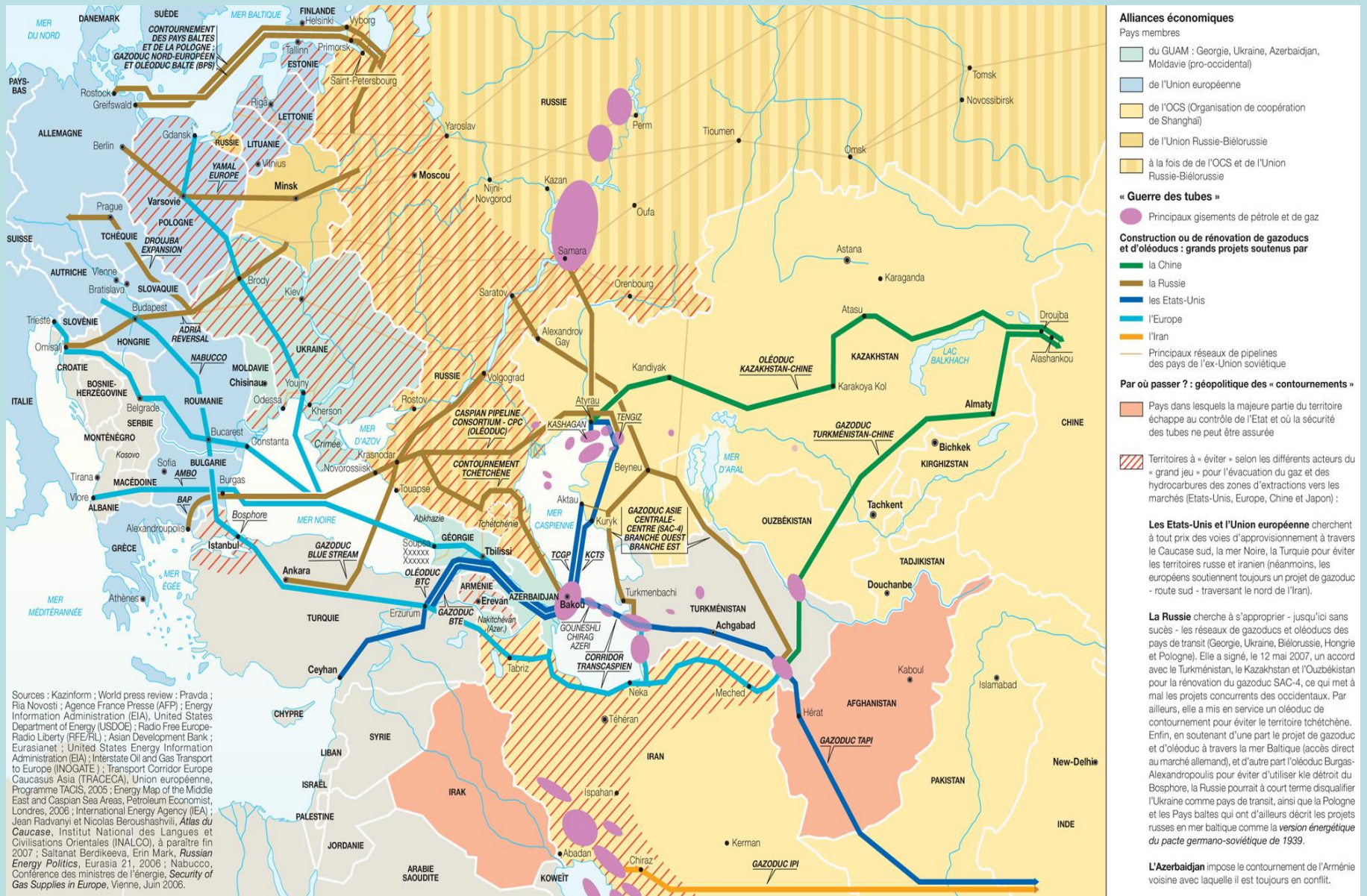
Hydrocarbures Caspienne

Les gazoducs South Stream et Nabucco

Le projet de gazoduc South Stream est un concurrent direct au projet Nabucco, soutenu par l'Union européenne et contournant la Russie



Ravitaillement gazier Europe



Tubes 2010



Sources : Energy Map of the Middle East and Caspian Sea, Petroleum Economist and Arthur Andersen, Londres, 2002 ; Comité professionnel du pétrole (CPDP), Central Intelligence Agency's 2000 Maps and Publications (CIA), United States Energy Information Administration (US-EIA) ; Organisation du traité de l'Atlantique nord (OTAN) ; www.Globalsecurity.org ; United States Department of Defense (US-DOD) .

Carte stratégique 2010